

# ALAMANCE-BURLINGTON SCHOOLS

Maximizing School Capacities

Grove Park

# Student Impact

- ▣ 77 Students from Grove Park satellite to AO
- ▣ 65 Students from Grove Park satellite to Hillcrest
- ▣ 45 Students from Grove Park to Andrews
- ▣ 56 Students from Grove Park to Smith

# ROADS IMPACTED



# Grove Park Satellite to AO

- ▣ BRASSFIELD DRIVE
- ▣ BRIGHTWOOD DRIVE
- ▣ CARRIAGE LOOP
- ▣ CLOVER COURT
- ▣ CREEKVIEW COURT
- ▣ CROSSRIDGE DRIVE
- ▣ FERNWAY DRIVE
- ▣ JUSTIN COURT
- ▣ LAKESIDE AVENUE
- ▣ LOWER HOPEDALE ROAD
- ▣ NC 62 HWY
- ▣ SAIGE COURT
- ▣ SUNFLOWER COURT
- ▣ SYCAMORE DRIVE

# GROVE PARK SATELLITE TO HILLCREST

- ▣ AUSTIN STREET
- ▣ BARNES STREET
- ▣ BLACKWELL ROAD
- ▣ FOSTER STREET
- ▣ GLENN STREET
- ▣ HARRIS DRIVE
- ▣ LESTER COURT
- ▣ LUNSFORD DRIVE
- ▣ MORGANTOWN ROAD
- ▣ OAKES CIRCLE
- ▣ PERRY CIRCLE
- ▣ PRESTON STREET

# GROVE PARK SATELLITE TO ANDREWS

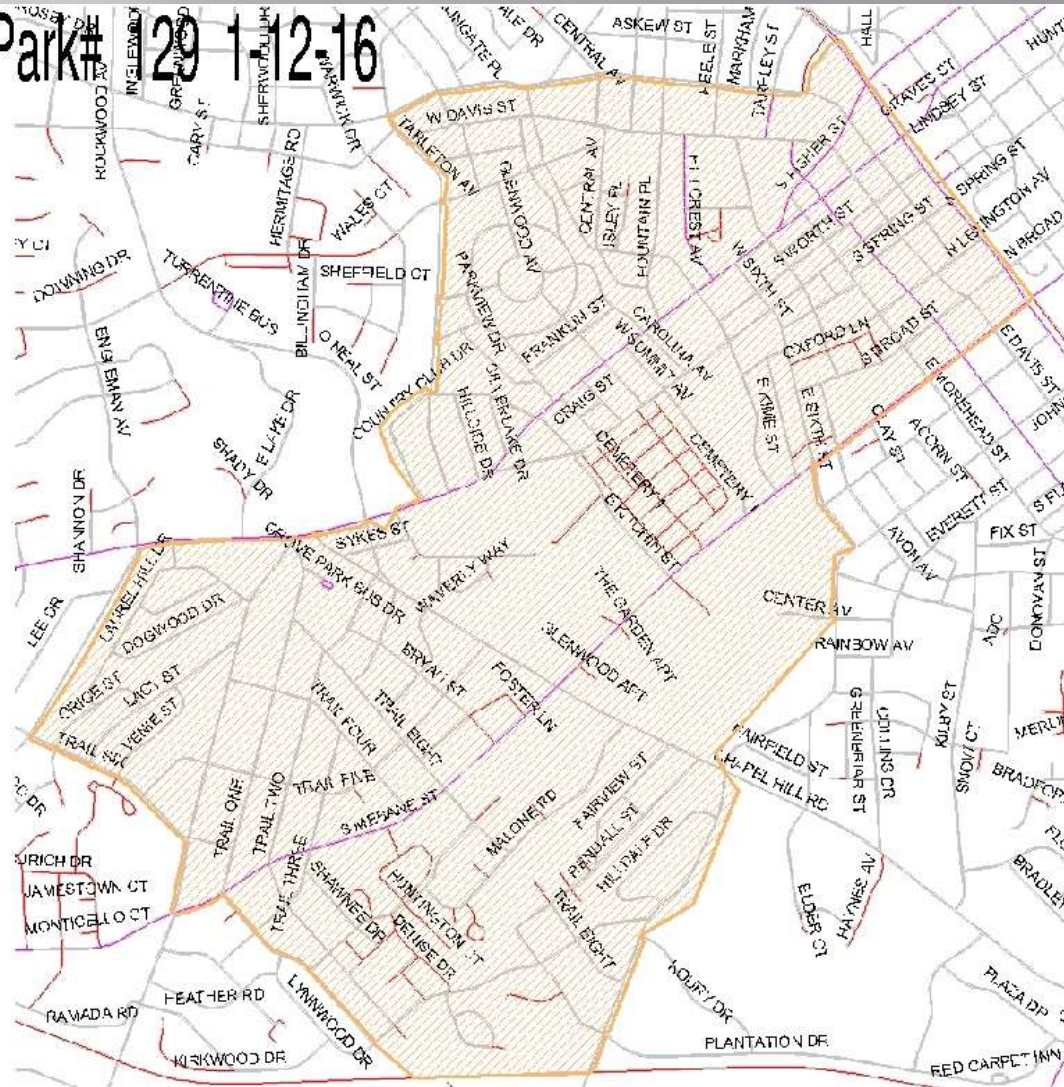
- ▣ APPLE STREET
- ▣ CHANDLER AVENUE
- ▣ HERMAN BLUE COURT
- ▣ RICHMOND AVENUE
- ▣ SHARPE ROAD
- ▣ SHARPE ROAD
- ▣ SHORT STREET
- ▣ WILLIAMS STREET

# Grove Park to Smith

- ▣ COLUMBINE LANE
- ▣ ELDERMONT STREET
- ▣ FLINT STREET
- ▣ GURNEY STREET
- ▣ KIRKWOOD DRIVE
- ▣ LEE DRIVE
- ▣ LYNNWOOD DRIVE
- ▣ MAY DRIVE
- ▣ TRAIL THREE

# NEW GROVE PARK ZONE

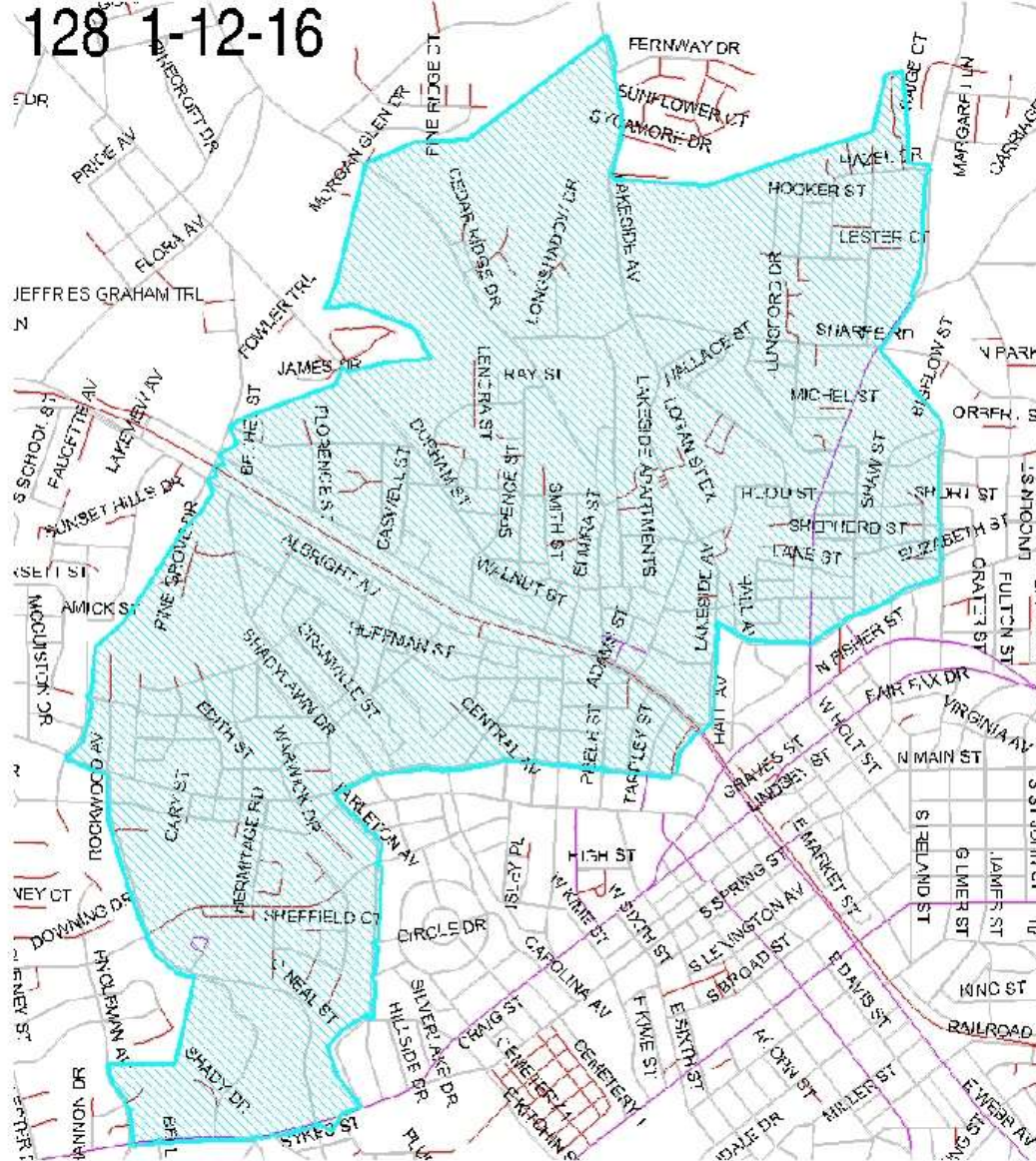
Grove Park# 29 1-12-16





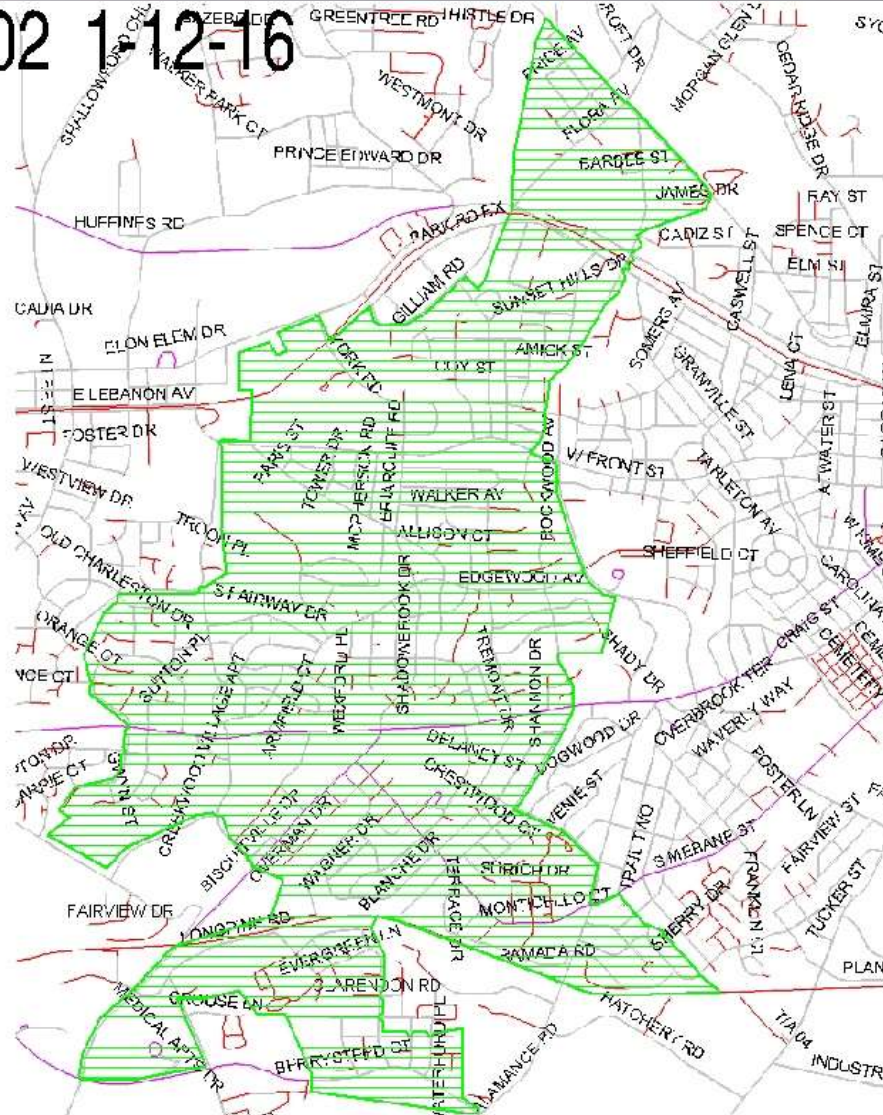
# NEW HILLCREST ZONE

Hillcrest# 128 1-12-16



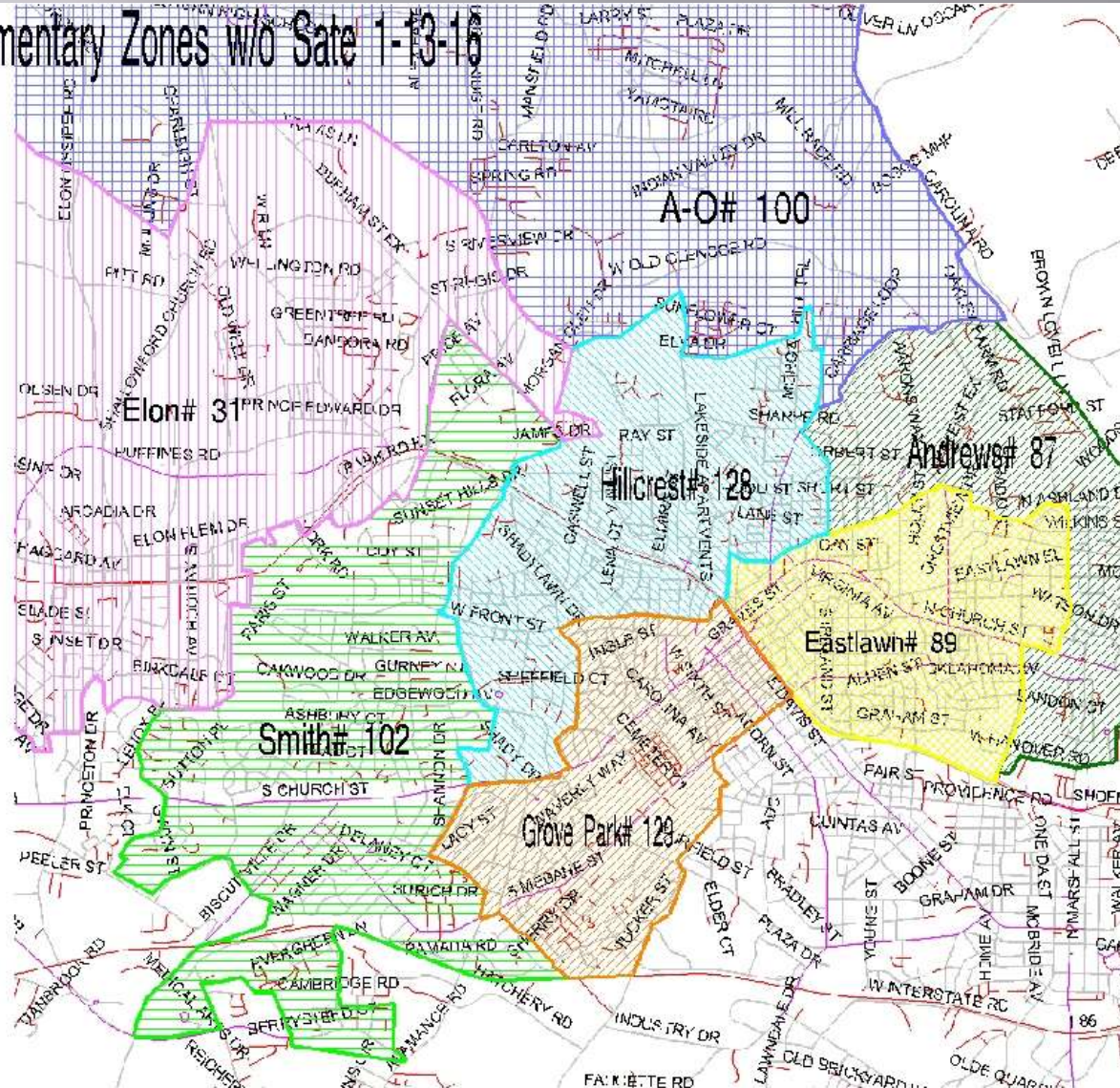
# NEW SMITH ZONE

Smith# 102 1-12-16



# ALL ZONES IMPACTED

New Elementary Zones w/o Sate 1-13-16



# Questions

